








LEGEND

-  PICNICKING & DAY USE
-  OVERNIGHT CAMPING
-  PAVED ROADS
-  DIRT ROADS (IF FIRE ROADS)
-  TRAILS (No dogs allowed on trails)
-  GATE
-  PARKING

Trail Distance from Park Headquarters:

Bootjack Trail	via Matt Davis Trail	.5 miles
Mountain Theater	via Easy Grade	.8
	via Bootjack	1.0
	via Old Mine	1.25
West Point	via Matt Davis & Nora	2.2
	via Old Stage Rd.	2.0
Stinson Beach	via Steep Ravine	2.8
	via Dipsea & Old Mine	3.3
	via Matt Davis	3.7
	via Stapelvedt & Ben Johnson	2.7
Muir Woods	via Old Mine & Dipsea	2.8
	via Matt Davis & Throckmorton	3.6
East Peak	via Old Stage & Railroad Grade	4.7
	via Matt Davis	3.2
Mountain Home	via Alpine, Bootjack & Troop 80	3.0

